

10/2/2011 9:35 AM Sarah Cowder p:\6016224\00-technical information\maps\new\ualid_map_maps_04_04_11




Date: 4-Oct-11

This map has been prepared for the use of the District of Ucluelet and may not be used, reproduced or relied upon by third parties except as agreed by the District of Ucluelet. The information depicted is for general reference only. Accuracy cannot be guaranteed.

Legend

- Residential - Single Family
- Residential - Multi Family
- Village Square
- Tourist Commercial
- Service Commercial
- Institutional
- Industrial
- Industrial - Swing
- Comprehensive Development
- Parks and Open Space
- Water Lot
- Small Craft Harbour
- P Proposed Park



**District of Ucluelet
Official Community Plan
BYLAW No. ******



**DISTRICT OF
UCLUELET**

Schedule 'A'

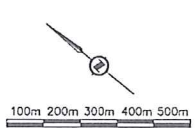
**Proposed Land Use
Designations**



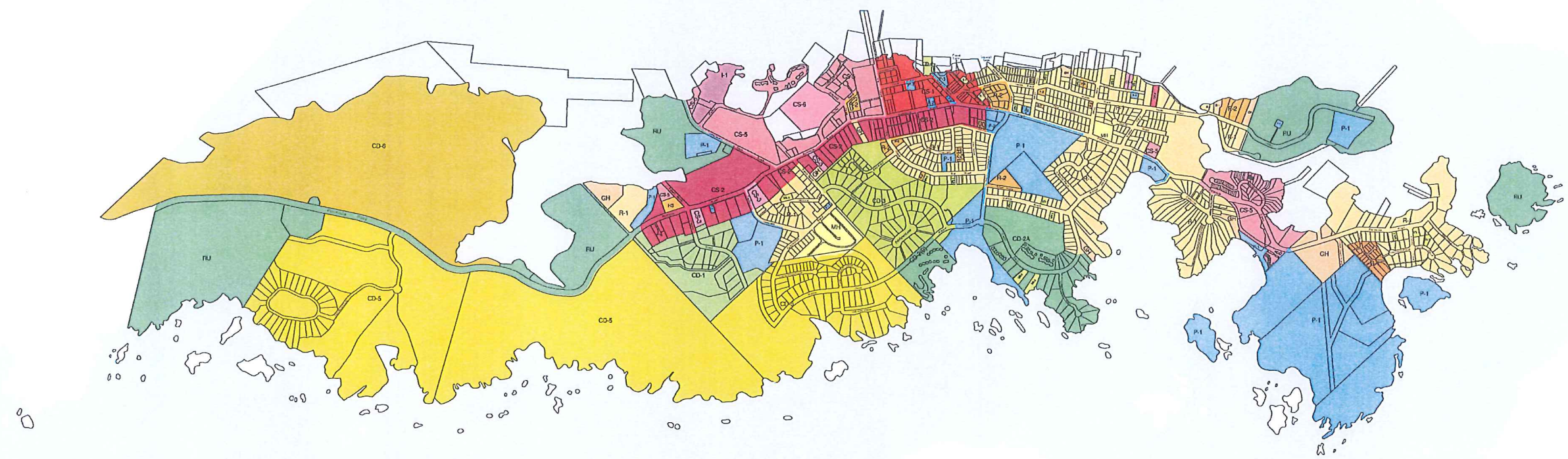
DISTRICT OF
UCLUELET

Zoning Bylaw

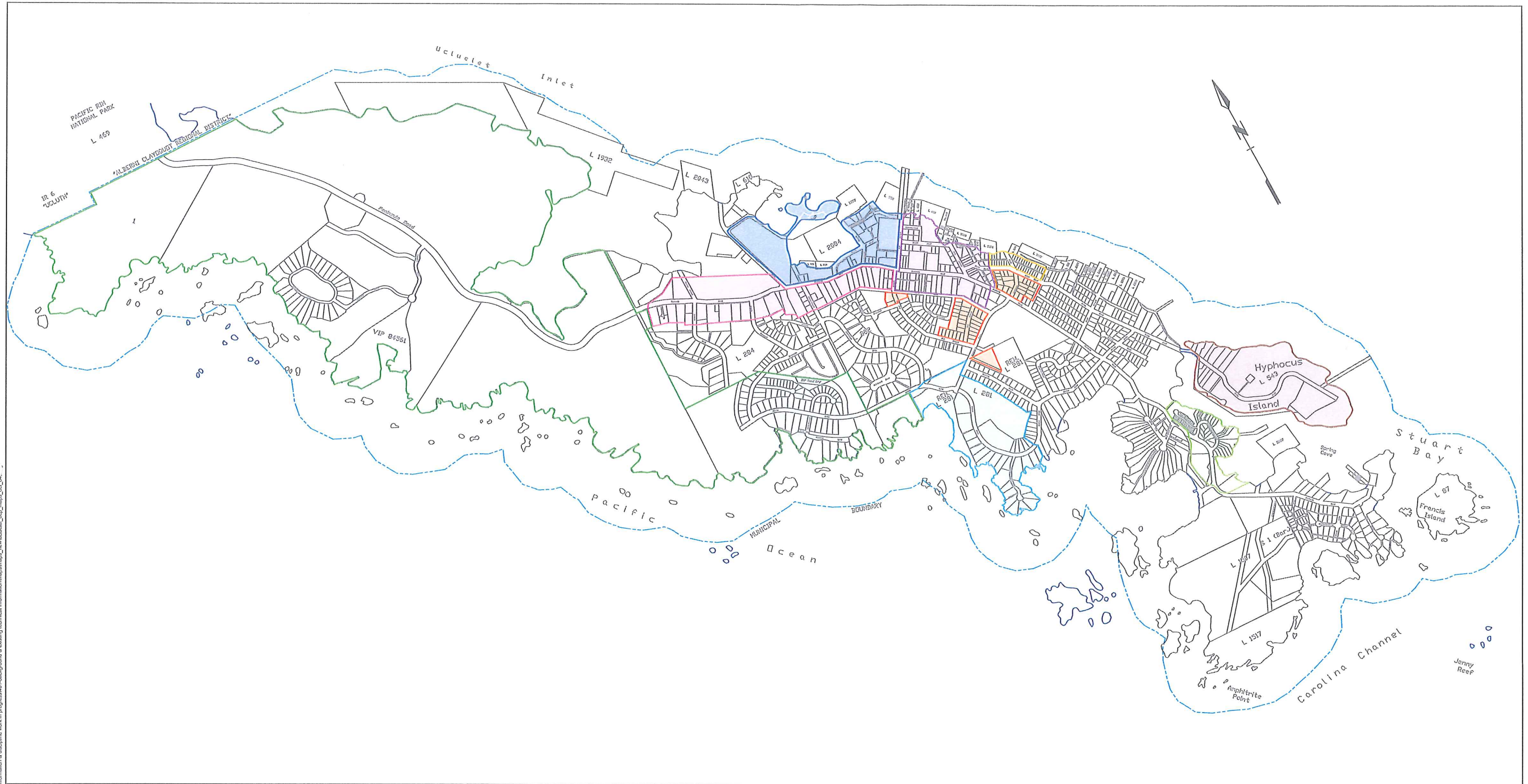
- R-1: Single Family Residential
- R-2: Medium Family Residential
- R-3: High Density Residential
- R-4: Small Lot Residential
- CS-1: Village Square Commercial
- CS-2: Service Commercial
- CS-3: Service Station Commercial
- CS-4: Neighborhood Pub Commercial
- CS-5: Tourist Commercial
- CS-6: Tourist Commercial Waterfront
- I-1: Industrial
- I-2: Service Industrial
- CD-1: Comprehensive Development
- CD-2: Comprehensive Development
- CD-3: Comprehensive Development
- CD-4: Comprehensive Development
- CD-5: Comprehensive Development
- CD-6: Comprehensive Development
- GH: Guest House
- HS: Hostel
- MH: Manufactured Home Residential
- P-1: Public Institutional
- P-2: Private Institutional
- P-3: Public Institutional 3
- RU: Rural District
- VR-1: Vacation Rental 1
- VR-2: Vacation Rental 2



Last Revised: July 27, 2011
Data Map Created By:
CGO Spatial Solutions
52 Esplanade
Fort, Ontario, N6H 1G7
TEL: 613-833-4221
www.cgo.com



Schedule 'B'
Existing Zoning



10/2011 9:35 AM S:\swi\caw\ad\16224\04\technical\information\maps\new\luculele_map_mps_04_0...




Date: 4-Oct-11

This map has been prepared for the use of the District of Ucluelet and may not be used, reproduced or relied upon by third parties except as agreed by the District of Ucluelet. The information depicted is for general reference only. Accuracy cannot be guaranteed.

Legend

- #1 Village Square
- #2 Imperial Lane
- #3 Reef Point
- #4 Hyphocus Island
- #5 Lot 281
- #6 Inner Boat Basin
- #7 Peninsula Road
- #8 Weyerhaeuser
- #9 Multi-Family Residential



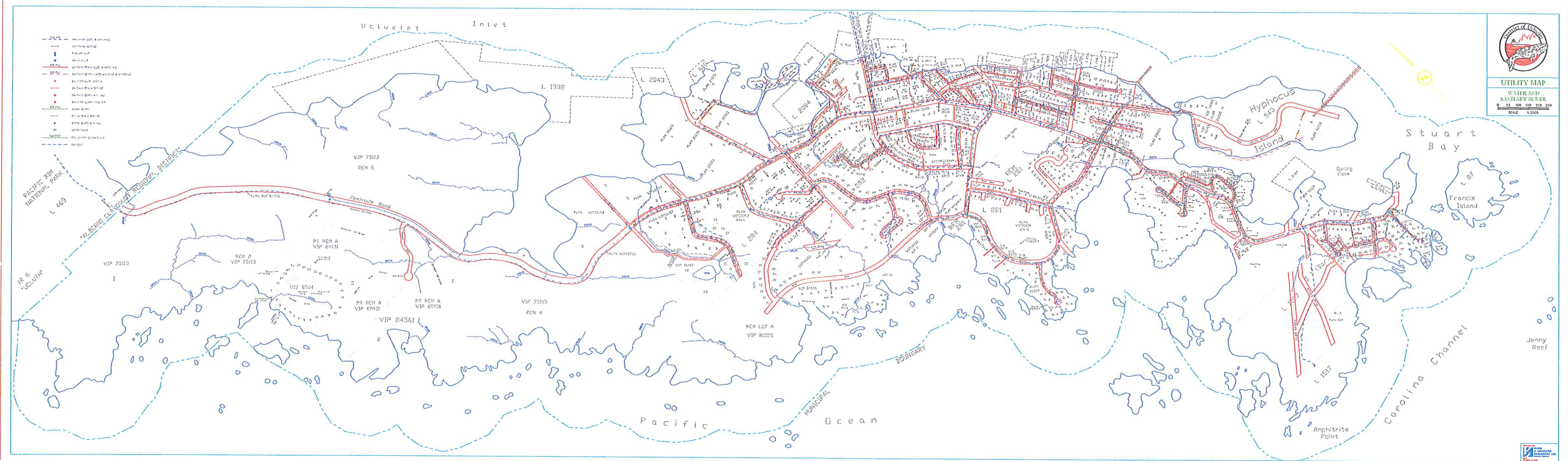
District of Ucluelet
Official Community Plan
BYLAW No. ****



DISTRICT OF
UCLUELET

Schedule 'C'

Development Permit Areas



Schedule 'E'
Water and Sanitary Sewer Network