



# DISTRICT OF UCLUELET

## Official Community Plan

### SCHEDULE 'D' Water & Sewer Infrastructure

#### Water System

- Watermain
- Future Watermain

#### Sanitary System

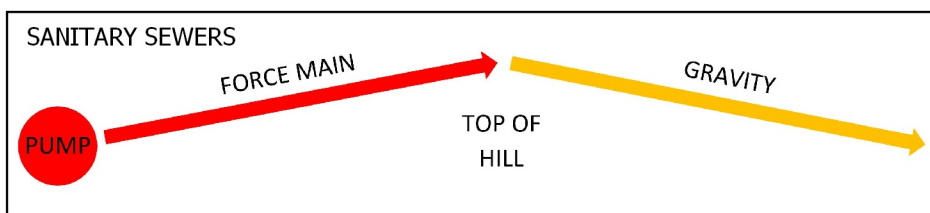
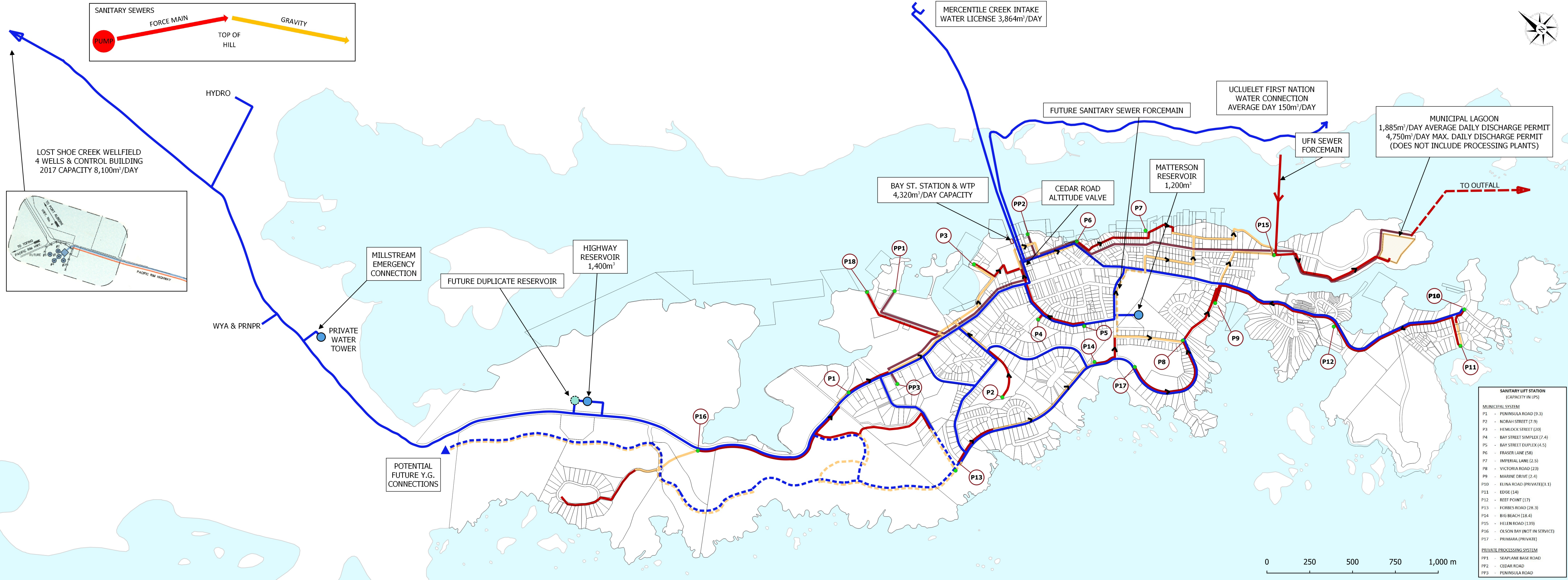
- Sewer Gravity Main
- Sewer Forcemain
- Future Gravity Sewer
- Pump Station

#### Processing Plant System

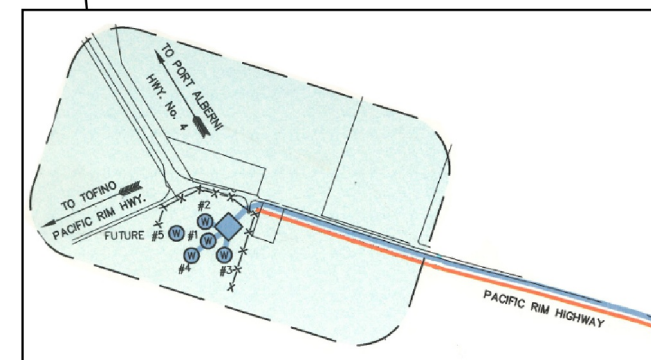
- Processing Plant Force Main

Date: December 3, 2021

This map has been prepared for the use of the District of Ucluelet and may not be used, reproduced or relied upon by a third party except as agreed by the District of Ucluelet. The information depicted is for general reference only. Accuracy cannot be guaranteed.



LOST SHOE CREEK WELLFIELD  
 4 WELLS & CONTROL BUILDING  
 2017 CAPACITY 8,100m³/DAY



MERCENTILE CREEK INTAKE  
 WATER LICENSE 3,864m³/DAY

UCLUELET FIRST NATION  
 WATER CONNECTION  
 AVERAGE DAY 150m³/DAY

MUNICIPAL LAGOON  
 1,885m³/DAY AVERAGE DAILY DISCHARGE PERMIT  
 4,750m³/DAY MAX. DAILY DISCHARGE PERMIT  
 (DOES NOT INCLUDE PROCESSING PLANTS)

BAY ST. STATION & WTP  
 4,320m³/DAY CAPACITY

MATTERSON RESERVOIR  
 1,200m³

HIGHWAY RESERVOIR  
 1,400m³

FUTURE DUPLICATE RESERVOIR

MILLSTREAM EMERGENCY CONNECTION

WYA & PRNPR

PRIVATE WATER TOWER

POTENTIAL FUTURE Y.G. CONNECTIONS

SANITARY LIFT STATION (CAPACITY IN LPS)	
<b>MUNICIPAL SYSTEM</b>	
P1	- PENINSULA ROAD (9.3)
P2	- NORAH STREET (7.9)
P3	- HEMLOCK STREET (20)
P4	- BAY STREET SIMPLEX (7.4)
P5	- BAY STREET DUPLEX (4.5)
P6	- FRASER LANE (58)
P7	- IMPERIAL LANE (2.5)
P8	- VICTORIA ROAD (23)
P9	- MARINE DRIVE (2.4)
P10	- ELINA ROAD (PRIVATE)(3.1)
P11	- EDGE (14)
P12	- REEF POINT (17)
P13	- FORBES ROAD (28.3)
P14	- BIG BEACH (18.4)
P15	- HELEN ROAD (139)
P16	- OLSON BAY (NOT IN SERVICE)
P17	- PRIMARA (PRIVATE)
<b>PRIVATE PROCESSING SYSTEM</b>	
PP1	- SEAPLANE BASE ROAD
PP2	- CEDAR ROAD
PP3	- PENINSULA ROAD

